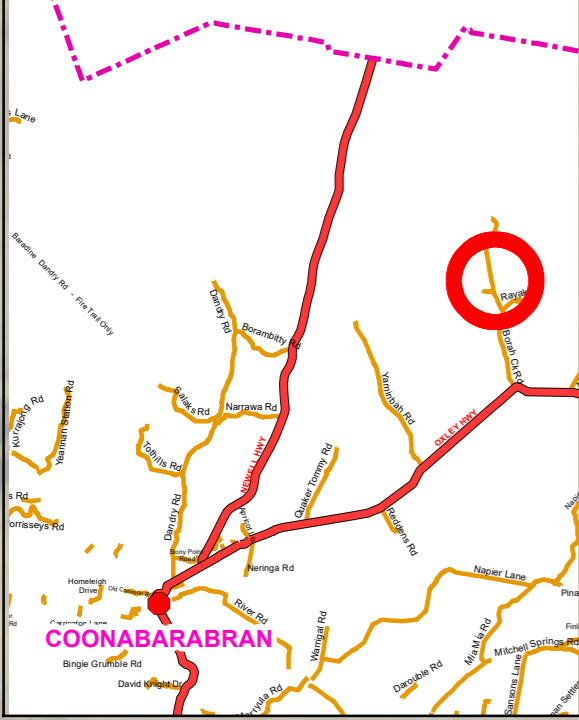


LOCATION within Shire



LOT 20 // DP757085 Extent



BORAH CREEK ROAD

LOT 20 // DP 757085

RFS BRIGADE SHED  
Proposed Site  
Approx 30 m x 44 m

Borah Creek  
Hall Trust  
(Crown Land)



WARRUMBUNGL  
SHIRE COUNCIL

LAND SUBDIVISION  
for  
PROPOSED BORAH  
CREEK RFS SHED

N






Meters

0 5 10 20 30 40



Legend

-  WSC Boundary
-  Highways
-  Roads Shire

DISCLAIMER: The Warrumbungle Shire Council makes every effort to ensure the accuracy and quality of the information available in this map.

The Warrumbungle Shire Council cannot guarantee and assumes no legal liability or responsibility for any damage or loss as a result of the use of this map.